



District Report Card: 2017


| | |
|---------------------------|----------------------------------|
| State: West Bengal | District: Purba Bardhaman |
| Class: 8 | Subject: SST |
| Schools: 51 | Students: 1172 |


Participation/Coverage


Students

| GENDER  | Boys | | Girls | |
|--|--------|-------|--------|-------|
| | Number | % | Number | % |
| | 543 | 46.33 | 629 | 53.67 |

| AREA  | Rural | | Urban | |
|---|--------|-------|--------|-------|
| | Number | % | Number | % |
| | 1011 | 86.26 | 161 | 13.74 |

| CATEGORY  | SC | | ST | | OBC | | GEN | |
|--|--------|-------|--------|-------|--------|-------|--------|-------|
| | Number | % | Number | % | Number | % | Number | % |
| | 391 | 33.36 | 135 | 11.52 | 253 | 21.59 | 393 | 33.53 |

| CWSN  | LD | VI | HI | S&LD | ID | Oth |
|--|----|----|----|------|----|-----|
| | 0 | 5 | 1 | 4 | 0 | 2 |

| Management  | Government | | Government-aided | |
|--|------------|-------|------------------|-------|
| | Number | % | Number | % |
| | 379 | 32.34 | 793 | 67.66 |

Average Performance of Students in SST (%)

| Overall | Gender | | Area | | Management | | Social Group | | | |
|---------|--------|--------|-------|-------|------------|-------|--------------|-------|-------|-------|
| | Male | Female | Rural | Urban | Govt. | Aided | SC | ST | OBC | GEN |
| 38.72 | 37.97 | 39.36 | 37.75 | 44.80 | 33.67 | 41.13 | 36.62 | 35.80 | 43.35 | 38.83 |

Performance on Learning Outcomes (LOs)

| Learning Outcomes | Description | Average Performance(%) |
|-------------------|--|------------------------|
| SST605 | Identifies latitudes and longitudes, e.g., poles, equator, tropics, States/UTs of India and other neighboring countries on globe and the world map | 37.37 |
| SST610 | Locates important historical sites, places on an outline map of India. | 26.24 |
| SST625 | Describes the functioning of rural and urban local government bodies in sectors like health and education | 28.13 |
| SST703 | Explains preventive actions to be undertaken in the event of disasters | 55.72 |
| SST704 | Describes formation of landforms due to various factors | 50.26 |
| SST722 | Explains the significance of equality in democracy | 36.84 |
| SST726 | Describes the process of election to the legislative assembly | 29.20 |
| SST731 | Explains the functioning of media with appropriate examples from newspapers | 34.13 |
| SST733 | Differentiates between different kinds of markets | 43.57 |
| SST734 | Traces how goods travel through various market places | 49.24 |
| SST802 | Describes major crops, types of farming and agricultural practices in her/his own area/state | 47.01 |
| SST805 | Locates distribution of important minerals e.g. coal and mineral oil on the world map | 33.11 |
| SST807 | Justifies judicious use of natural resources | 47.68 |
| SST809 | Draws interrelationship between types of farming and development in different regions of the world | 36.67 |
| SST810 | Distinguishes the modern period from the medieval and the ancient periods through the use of sources | 34.63 |
| SST815 | Explains the origin, nature and spread of the revolt of 1857 and the lessons learned from it. | 43.74 |
| SST816 | Analyses the decline of pre-existing urban centers and handicraft industries and the development of new urban centers and industries in India during the colonial period | 28.33 |
| SST818 | Analyses the issues related to caste, women, widow remarriage, child marriage, social reforms and the laws and policies of colonial administration towards these issues | 57.34 |
| SST823 | Applies the knowledge of the Fundamental Rights to find out about their violation, protection and promotion in a given situation | 20.31 |
| SST827 | Describes the process of making a law. (e.g. Domestic Violence Act, RTI Act, RTE Act) | 25.90 |
| SST831 | Identifies the role of Government in providing public facilities such as water, sanitation, road, electricity etc., and recognizes their availability | 31.51 |
| SST833 | Draws bar diagram to show population of different countries/India/states | 55.52 |

Range of Performance of Students who Answered Correctly

| Below 30% | | 30% - 50% | | 50% - 75% | | Above 75% | |
|-----------|-------|-----------|-------|-----------|-------|-----------|------|
| Number | % | Number | % | Number | % | Number | % |
| 454 | 38.74 | 400 | 34.13 | 236 | 20.14 | 82 | 7.00 |

Lowest Performing Learning Outcomes (LOs)

- 1 - Applies the knowledge of the Fundamental Rights to find out about their violation, protection and promotion in a given situation (20.31)
- 2 - Describes the process of making a law. (e.g. Domestic Violence Act, RTI Act, RTE Act) (25.90)
- 3 - Locates important historical sites, places on an outline map of India. (26.24)
- 4 - Describes the functioning of rural and urban local government bodies in sectors like health and education (28.13)
- 5 - Analyses the decline of pre-existing urban centers and handicraft industries and the development of new urban centers and industries in India during the colonial period (28.33)